

**Gaston Urban Area MPO**








Gaston County  
 North Carolina

**Comprehensive  
 Transportation Plan**

Plan date: April 11, 2011

- Sheet 1 **Adoption Sheet**
- Sheet 2 **Highway Map**
- Sheet 3 **Public Transportation and Rail Map**
- Sheet 4 **Bicycle Map**
- Sheet 5 **Pedestrian Map**

**Legend**

-  County Boundary
-  MPO Boundary
-  Schools
-  Roads
-  Railroads
-  Rivers and Streams
-  Municipal Limits



Sheet 1 of 5

Base map date: January 4, 2010

Refer to CTP document for more details

**Adopted by:**  
 Gaston Urban Area MPO  
 Date: May 24, 2011

**NCDOT**  
 Date: July 7, 2011

**Recommended by:**  
 Transportation Planning Branch  
 Date: June 8, 2011

**Notes:**  
 There are no bicycle or pedestrian maps included in this plan.

