






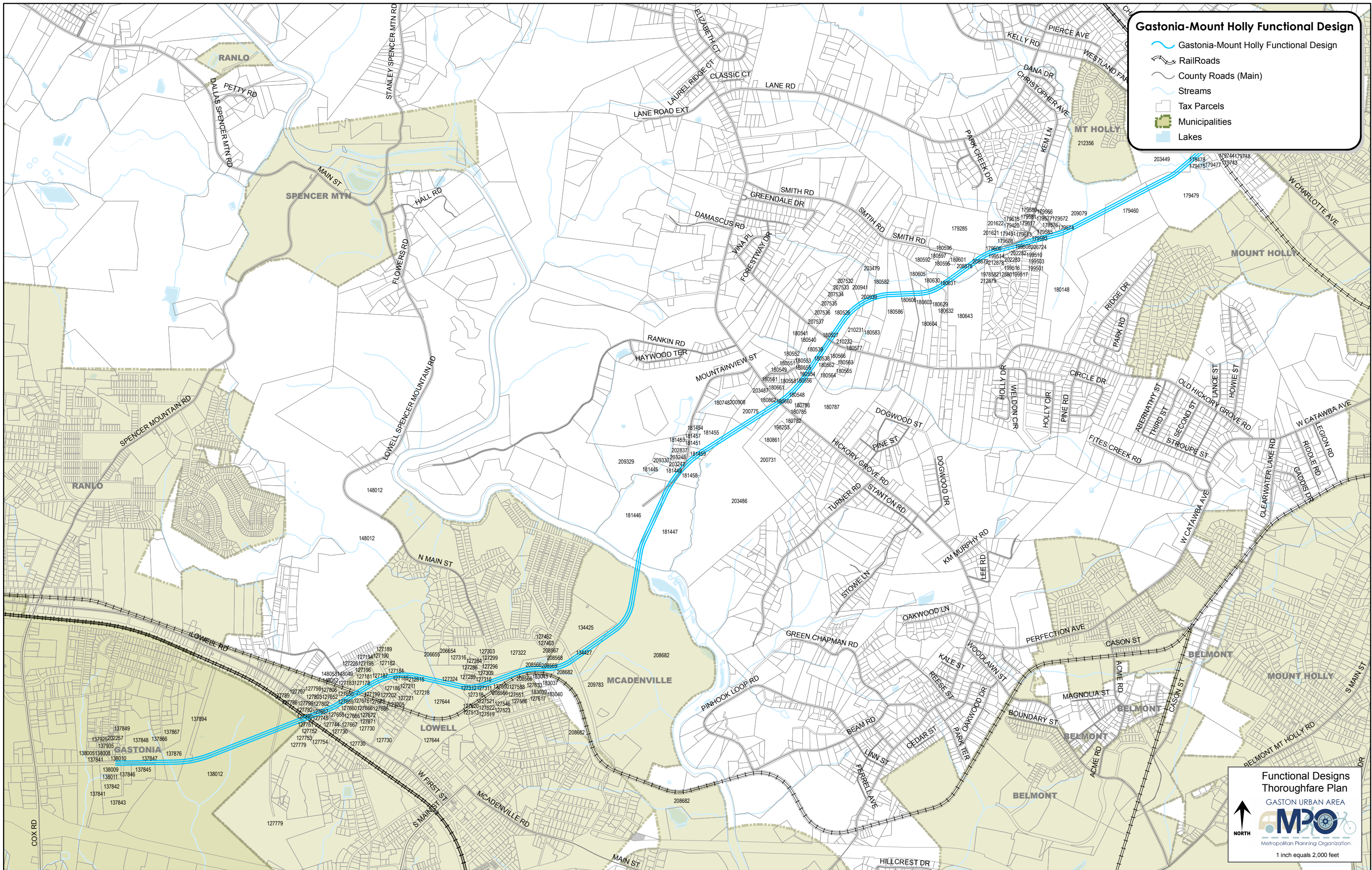


# Gastonia-Mount Holly Functional Design

-  Gastonia-Mount Holly Functional Design
-  RailRoads
-  County Roads (Main)
-  Streams
-  Tax Parcels
-  Municipalities
-  Lakes



Functional Designs  
Thoroughfare Plan  
GASTON URBAN AREA  
  
Metropolitan Planning Organization  
1 inch equals 2,000 feet

